






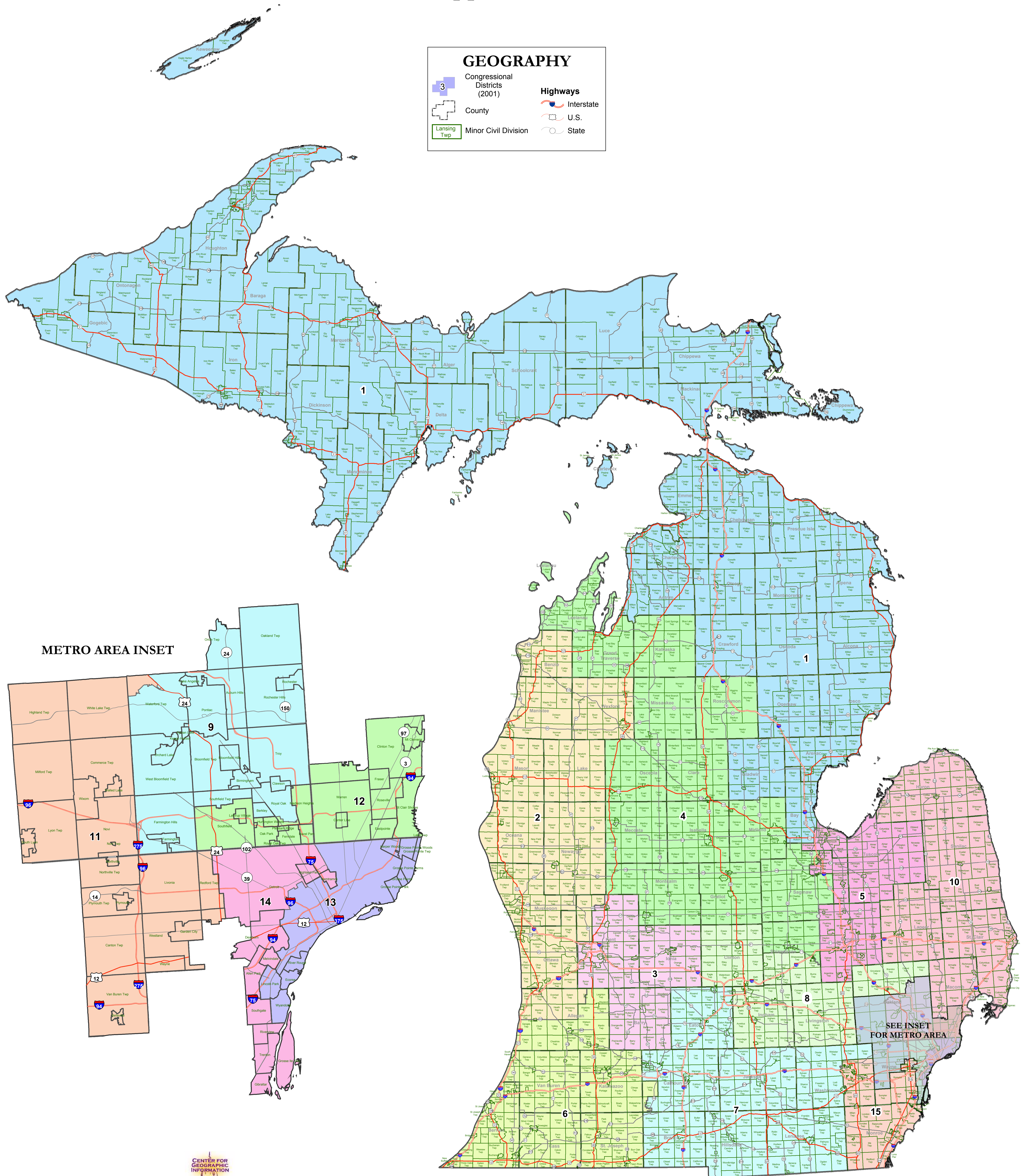


MICHIGAN'S 15 CONGRESSIONAL DISTRICTS

2001 Apportionment Plan

GEOGRAPHY

	Congressional Districts (2001)		Highways
	County		Interstate
	Minor Civil Division		U.S.
			State



Produced by
Center for Geographic Information
Department of Information Technology
September 2002

SOURCE: Base map from the Michigan Geographic Framework.
Legislative District boundaries from 2001 Apportionment Plan.